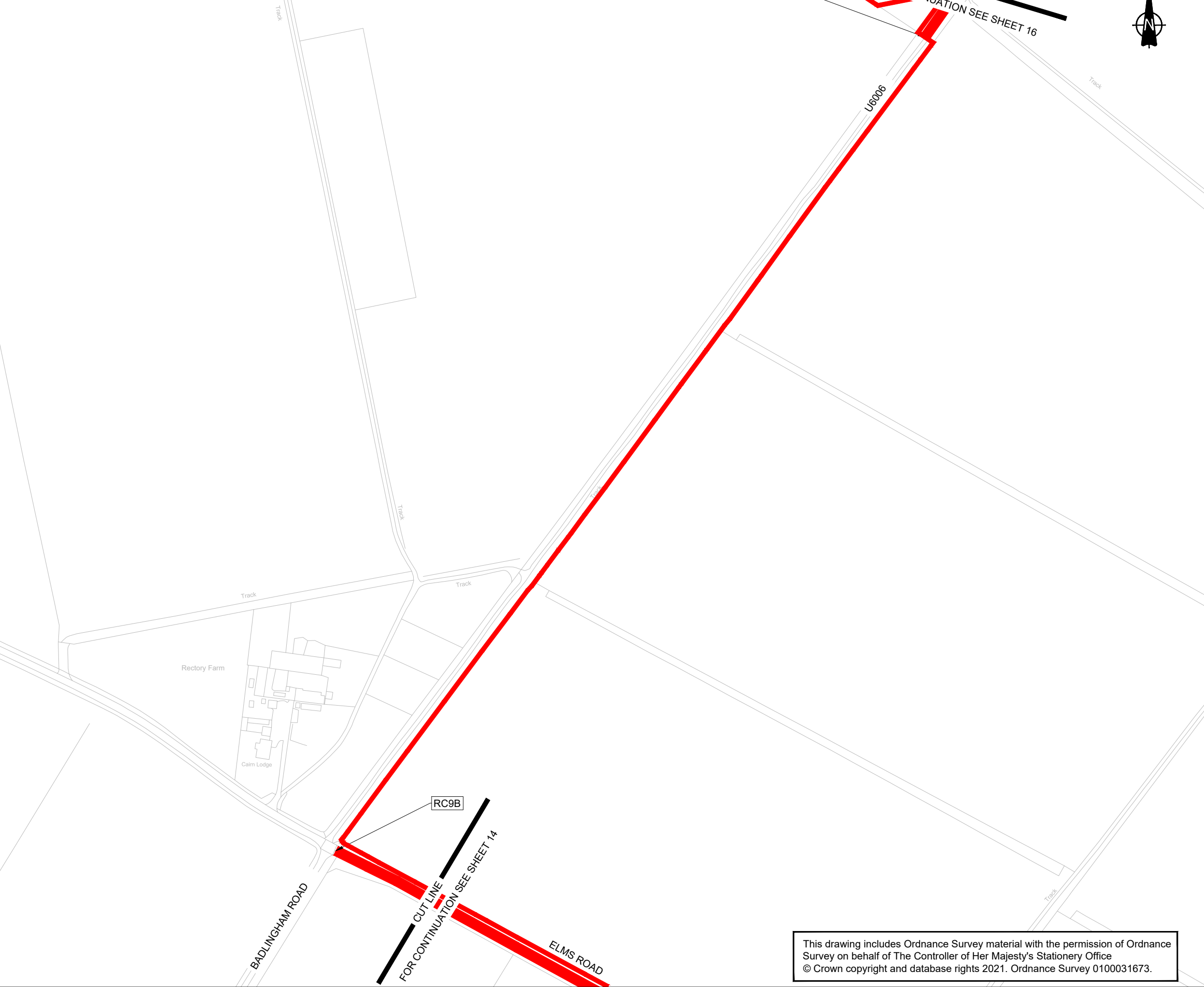


Project Management Initials: Designer: DC  
 Latest Revision Initials: Checked: CC  
 Project Reference Number: 60589004

Checked: CEC  
 Approved: NC

ISO A3 420mm x 297mm

Scale  
 0 12.5 25 50 100m  
 Original Size (A3) 1:1250 @ A1 1:2500 @ A3



**CONSULTANT**

AECOM House, 63-77 Victoria Street,  
 St. Albans, Hertfordshire, AL1 3ER  
 +44(0)1727 535000 tel  
 +44(0)1727 535099 fax  
 www.aecom.com

**PROJECT**

Sunnica Energy Farm

**CLIENT**



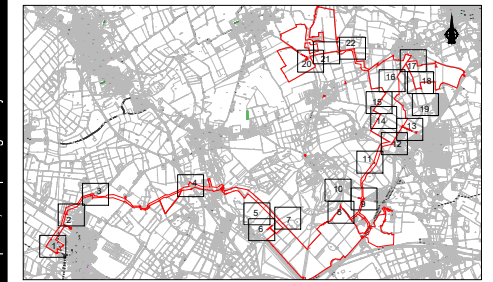
**NOTE**

1. THE TRAFFIC REGULATION MEASURES PLANS SHOULD BE READ IN CONJUNCTION WITH THE DEVELOPMENT CONSENT ORDER AND THE OTHER PLANS AND DOCUMENTS TO BE CERTIFIED BY IT, IN PARTICULAR ARTICLES 11 AND 44 OF, AND SCHEDULES 6 AND 14 TO, THE DEVELOPMENT CONSENT ORDER.
2. FURTHER INFORMATION IN RELATION TO PUBLIC RIGHTS OF WAY AND ACCESSES TO THE AUTHORISED DEVELOPMENT CAN BE FOUND ON THE ACCESS AND RIGHTS OF WAY PLANS.

**KEY**

- ORDER LIMITS
- PROPOSED TEMPORARY ROAD CLOSURE
- PROPOSED TEMPORARY ROAD CLOSURE (PUBLIC RIGHT OF WAY)

**SHEET PLAN**



Document Reference: EN010106/APP/2.4

**ISSUE/REVISION**

I/R	DATE	DESCRIPTION
3	13/01/2023	CHANGE APPLICATION JANUARY 2023
2	11/11/2022	SUBMITTED AT DEADLINE 2
1	30/08/2022	CHANGE APPLICATION AUGUST 2022
0	18/11/2021	FOR DCO SUBMISSION

**SHEET TITLE**

TRAFFIC REGULATION MEASURES PLANS - TEMPORARY ROAD CLOSURES INFRASTRUCTURE PLANNING (APPLICATIONS: PRESCRIBED FORMS AND PROCEDURE) REGULATIONS 2009 5(2)(O) SHEET 15 OF 22

**SHEET NUMBER**

60589004-TRM-TRC-015

**SCALE**

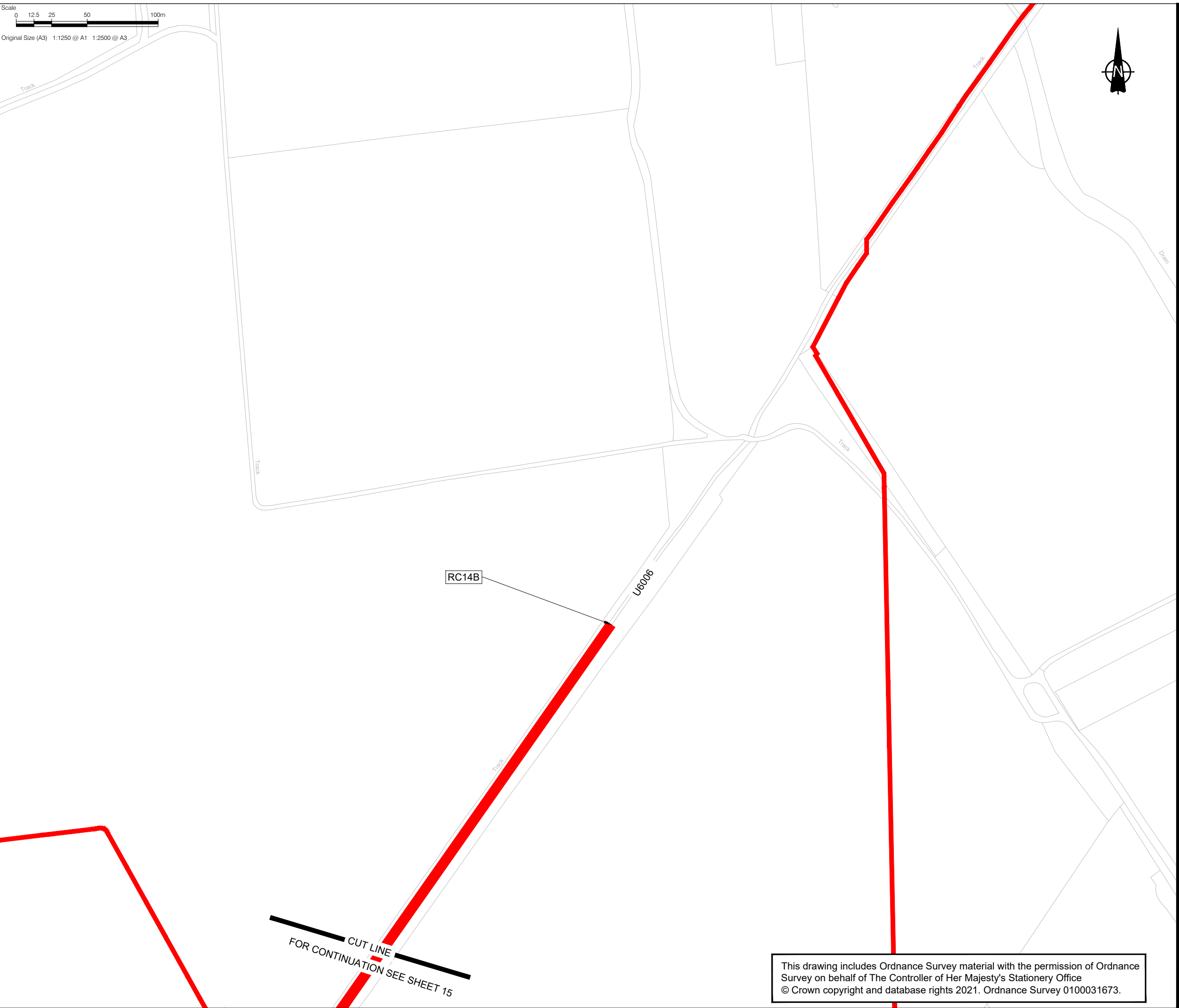
1:2500 @ A3

This drawing includes Ordnance Survey material with the permission of Ordnance Survey on behalf of The Controller of Her Majesty's Stationery Office © Crown copyright and database rights 2021. Ordnance Survey 0100031673.

This drawing has been prepared for the use of AECOM's client. It may not be used, modified, reproduced or relied upon by third parties, except as agreed by AECOM or as required by law. AECOM accepts no responsibility, and denies any liability whatsoever, to any party that uses or relies on this drawing without AECOM's express written consent. Do not scale this document.

Project Management Initials: Designer: DC Checked: CEC Approved: CC  
 Latest Revision Initials: Checked: CC Approved: NC  
 Project Reference Number: 60589004

Scale  
 0 12.5 25 50 100m  
 Original Size (A3) 1:1250 @ A1 1:2500 @ A3



**CONSULTANT**

AECOM House, 63-77 Victoria Street,  
 St. Albans, Hertfordshire, AL1 3ER  
 +44(0)1727 535000 tel  
 +44(0)1727 535099 fax  
 www.aecom.com

**PROJECT**

Sunnica Energy Farm

**CLIENT**



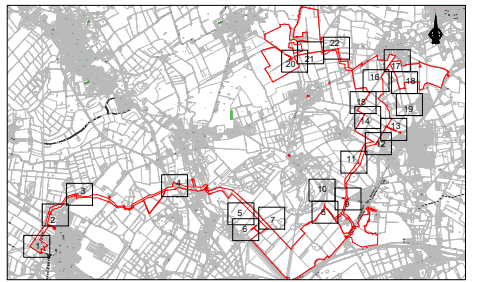
**NOTE**

1. THE TRAFFIC REGULATION MEASURES PLANS SHOULD BE READ IN CONJUNCTION WITH THE DEVELOPMENT CONSENT ORDER AND THE OTHER PLANS AND DOCUMENTS TO BE CERTIFIED BY IT, IN PARTICULAR ARTICLES 11 AND 44 OF, AND SCHEDULES 6 AND 14 TO, THE DEVELOPMENT CONSENT ORDER.
2. FURTHER INFORMATION IN RELATION TO PUBLIC RIGHTS OF WAY AND ACCESSES TO THE AUTHORISED DEVELOPMENT CAN BE FOUND ON THE ACCESS AND RIGHTS OF WAY PLANS.

**KEY**

- ORDER LIMITS
- PROPOSED TEMPORARY ROAD CLOSURE
- PROPOSED TEMPORARY ROAD CLOSURE (PUBLIC RIGHT OF WAY)

**SHEET PLAN**



Document Reference: EN010106/APP/2.4

**ISSUE/REVISION**

I/R	DATE	DESCRIPTION
3	13/01/2023	CHANGE APPLICATION JANUARY 2023
2	11/11/2022	SUBMITTED AT DEADLINE 2
1	30/08/2022	CHANGE APPLICATION AUGUST 2022
0	18/11/2021	FOR DCO SUBMISSION

**SHEET TITLE**

TRAFFIC REGULATION MEASURES PLANS -  
 TEMPORARY ROAD CLOSURES  
 INFRASTRUCTURE PLANNING  
 (APPLICATIONS: PRESCRIBED FORMS AND  
 PROCEDURE) REGULATIONS 2009 5(2)(O)  
 SHEET 16 OF 22

**SHEET NUMBER**

60589004-TRM-TRC-016

**SCALE**

1:2500 @ A3

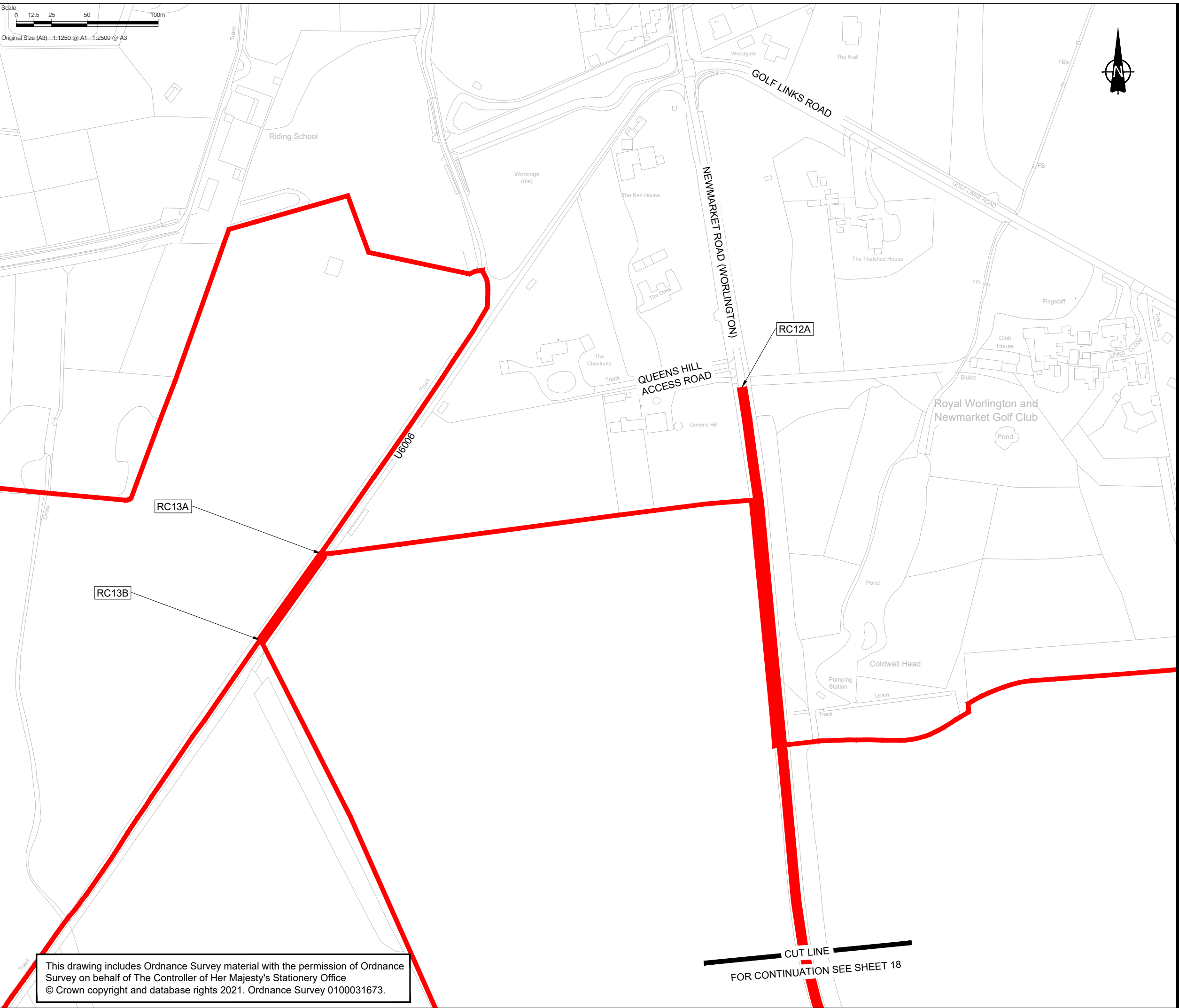
This drawing includes Ordnance Survey material with the permission of Ordnance Survey on behalf of The Controller of Her Majesty's Stationery Office © Crown copyright and database rights 2021. Ordnance Survey 0100031673.

CUT LINE  
 FOR CONTINUATION SEE SHEET 15

Last saved by: HATTONCM(2023-01-06) Last Printed: 2023-01-06  
 Filename: \\NA.AECOM\NET\COM\FSE\ENEA\STALBANS\UK\STAT1\LEGACY\PROJECTS\SUNNICA ENERGY FARMES APPLICATION\CAD\TROSSZ.WP\TRAFFIC REGULATION MEASURES\_SHEETS\_TRC.DWG

This drawing has been prepared for the use of AECOM's client. It may not be used, modified, reproduced or relied upon by third parties, except as agreed by AECOM or as required by law. AECOM accepts no responsibility, and denies any liability whatsoever, to any party that uses or relies on this drawing without AECOM's express written consent. Do not scale this document.

Project Management Initials: Designer: DC Checked: CEC Approved: CC  
 Latest Revision Initials: Checked: CC  
 Project Reference Number: 60589004  
 Last saved by: HATTOMCM (2023-01-06) Last Printed: 2023-01-06  
 Filename: \\NA.AECOM\NET\COM\FSE\ENEA\STALBANS\UNST\11LEGACY\PROJECTS\UNNICA ENERGY FARMES APPLICATION\CAD\TROSS\WP\TRAFFIC REGULATION MEASURES\_S\11EETS\TRC.DWG



**CONSULTANT**

AECOM House, 63-77 Victoria Street,  
 St. Albans, Hertfordshire, AL1 3ER  
 +44(0)1727 535000 tel  
 +44(0)1727 535099 fax  
 www.aecom.com

**PROJECT**

Sunnica Energy Farm

**CLIENT**



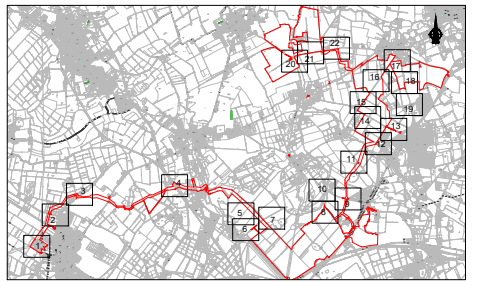
**NOTE**

1. THE TRAFFIC REGULATION MEASURES PLANS SHOULD BE READ IN CONJUNCTION WITH THE DEVELOPMENT CONSENT ORDER AND THE OTHER PLANS AND DOCUMENTS TO BE CERTIFIED BY IT, IN PARTICULAR ARTICLES 11 AND 44 OF, AND SCHEDULES 6 AND 14 TO, THE DEVELOPMENT CONSENT ORDER.
2. FURTHER INFORMATION IN RELATION TO PUBLIC RIGHTS OF WAY AND ACCESSES TO THE AUTHORISED DEVELOPMENT CAN BE FOUND ON THE ACCESS AND RIGHTS OF WAY PLANS.

**KEY**

- ORDER LIMITS
- PROPOSED TEMPORARY ROAD CLOSURE
- PROPOSED TEMPORARY ROAD CLOSURE (PUBLIC RIGHT OF WAY)

**SHEET PLAN**



Document Reference: EN010106/APP/2.4

**ISSUE/REVISION**

I/R	DATE	DESCRIPTION
3	13/01/2023	CHANGE APPLICATION JANUARY 2023
2	11/11/2022	SUBMITTED AT DEADLINE 2
1	30/08/2022	CHANGE APPLICATION AUGUST 2022
0	18/11/2021	FOR DCO SUBMISSION

**SHEET TITLE**

TRAFFIC REGULATION MEASURES PLANS -  
 TEMPORARY ROAD CLOSURES  
 INFRASTRUCTURE PLANNING  
 (APPLICATIONS: PRESCRIBED FORMS AND  
 PROCEDURE) REGULATIONS 2009 5(2)(O)  
 SHEET 17 OF 22

**SHEET NUMBER**

60589004-TRM-TRC-017

**SCALE**

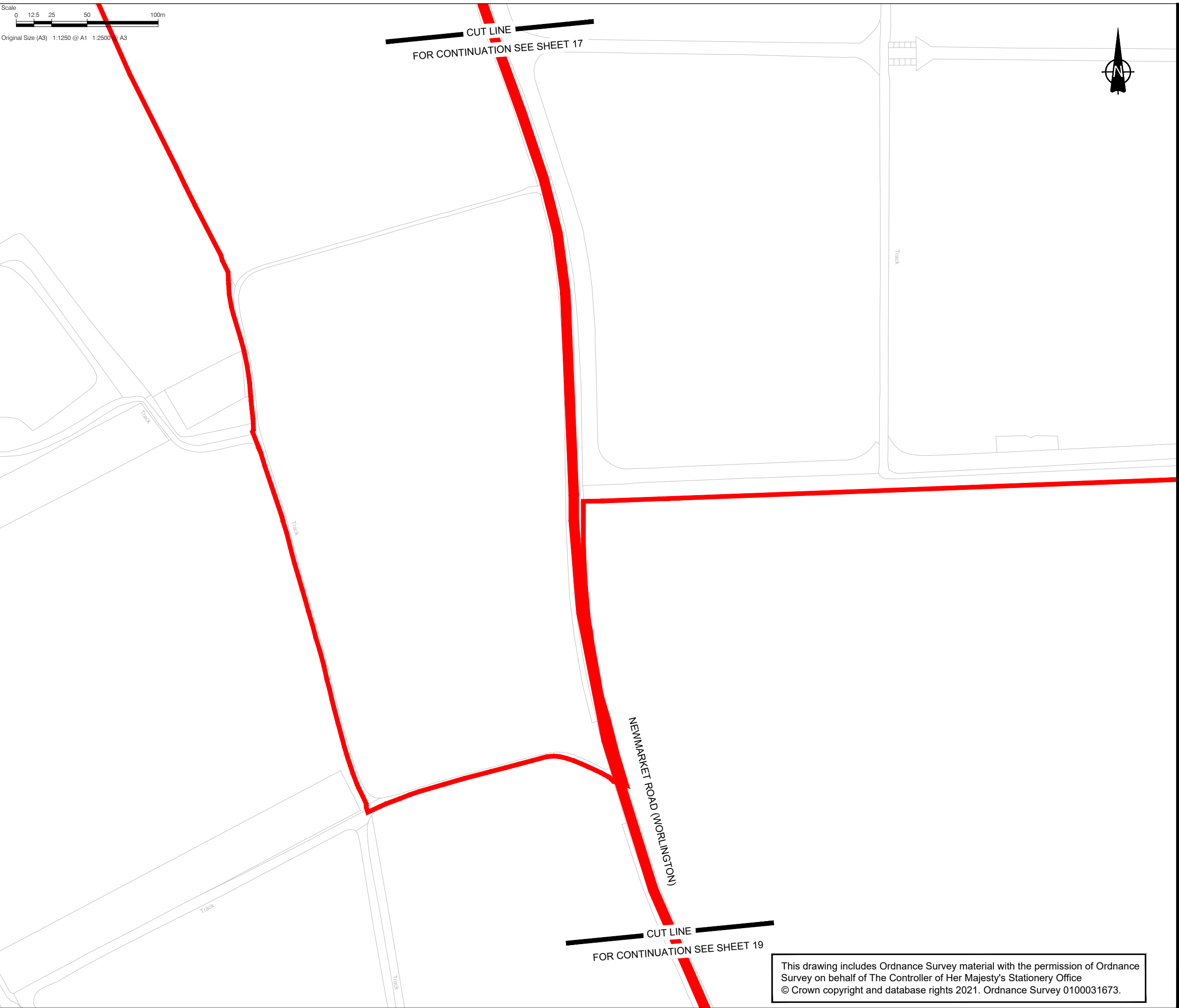
1:2500 @ A3

This drawing includes Ordnance Survey material with the permission of Ordnance Survey on behalf of The Controller of Her Majesty's Stationery Office © Crown copyright and database rights 2021. Ordnance Survey 0100031673.

**CUT LINE**  
 FOR CONTINUATION SEE SHEET 18

This drawing has been prepared for the use of AECOM's client. It may not be used, modified, reproduced or relied upon by third parties, except as agreed by AECOM or as required by law. AECOM accepts no responsibility, and denies any liability whatsoever, to any party that uses or relies on this drawing without AECOM's express written consent. Do not scale this document.

Project Management Initials: Designer: DC Checked: CEC Approved: CC  
 Latest Revision Initials: Checked: CC Approved: NC  
 Project Reference Number: 60589004  
 Last saved by: HATTONCM(2023-01-06) Last Printed: 2023-01-06  
 Filename: \\NA.AECOM\NET\COM\FSE\ENEA\STALBANS\UK\STAT1\LEGACY\PROJECTS\SUNNICA ENERGY FARMES APPLICATION\CAD\TROSS2.WP\TRAFFIC REGULATION MEASURES\_S9 SHEETS\_TRC.DWG



**CONSULTANT**

AECOM House, 63-77 Victoria Street,  
 St. Albans, Hertfordshire, AL1 3ER  
 +44(0)1727 535000 tel  
 +44(0)1727 535099 fax  
 www.aecom.com

**PROJECT**

Sunnica Energy Farm

**CLIENT**



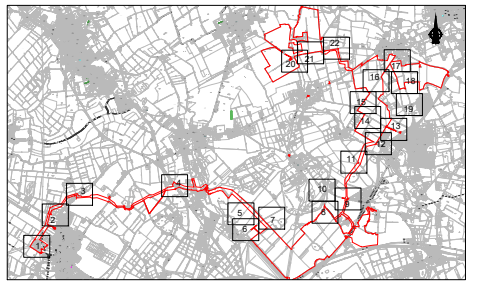
**NOTE**

1. THE TRAFFIC REGULATION MEASURES PLANS SHOULD BE READ IN CONJUNCTION WITH THE DEVELOPMENT CONSENT ORDER AND THE OTHER PLANS AND DOCUMENTS TO BE CERTIFIED BY IT, IN PARTICULAR ARTICLES 11 AND 44 OF, AND SCHEDULES 6 AND 14 TO, THE DEVELOPMENT CONSENT ORDER.
2. FURTHER INFORMATION IN RELATION TO PUBLIC RIGHTS OF WAY AND ACCESSES TO THE AUTHORISED DEVELOPMENT CAN BE FOUND ON THE ACCESS AND RIGHTS OF WAY PLANS.

**KEY**

- ORDER LIMITS
- PROPOSED TEMPORARY ROAD CLOSURE
- PROPOSED TEMPORARY ROAD CLOSURE (PUBLIC RIGHT OF WAY)

**SHEET PLAN**



Document Reference: EN010106/APP/2.4

**ISSUE/REVISION**

I/R	DATE	DESCRIPTION
3	13/01/2023	CHANGE APPLICATION JANUARY 2023
2	11/11/2022	SUBMITTED AT DEADLINE 2
1	30/08/2022	CHANGE APPLICATION AUGUST 2022
0	18/11/2021	FOR DCO SUBMISSION

**SHEET TITLE**

TRAFFIC REGULATION MEASURES PLANS -  
 TEMPORARY ROAD CLOSURES  
 INFRASTRUCTURE PLANNING  
 (APPLICATIONS: PRESCRIBED FORMS AND  
 PROCEDURE) REGULATIONS 2009 5(2)(O)  
 SHEET 18 OF 22

**SHEET NUMBER**

60589004-TRM-TRC-018

**SCALE**

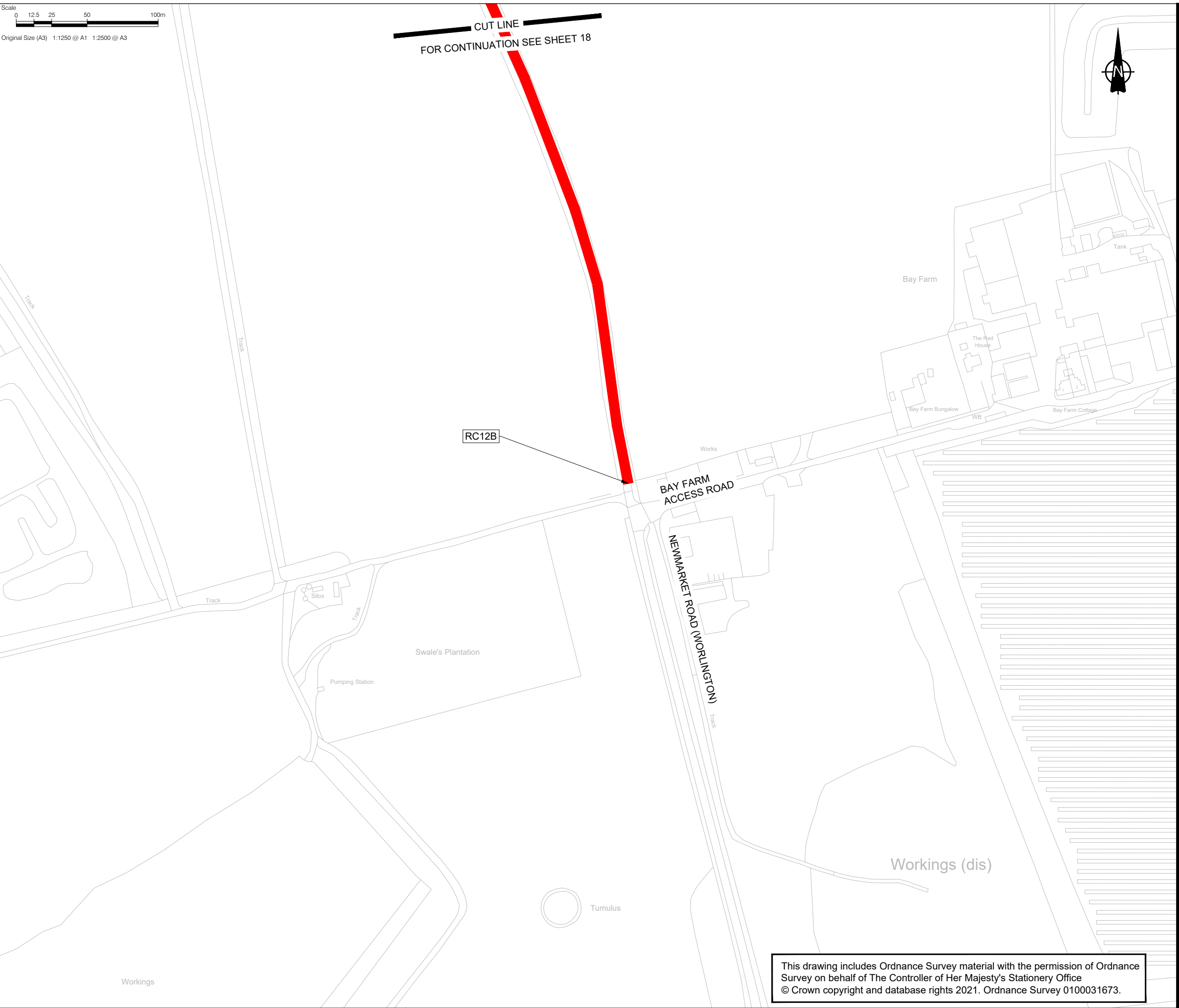
1:2500 @ A3

This drawing includes Ordnance Survey material with the permission of Ordnance Survey on behalf of The Controller of Her Majesty's Stationery Office © Crown copyright and database rights 2021. Ordnance Survey 0100031673.

This drawing has been prepared for the use of AECOM's client. It may not be used, modified, reproduced or relied upon by third parties, except as agreed by AECOM or as required by law. AECOM accepts no responsibility, and denies any liability whatsoever, to any party that uses or relies on this drawing without AECOM's express written consent. Do not scale this document.

Last saved by: HATTONCM(2023-01-06) Last Printed: 2023-01-06  
 Filename: \\NA.AECOM\NET\COM\FSE\ENEA\STALBANS\UNSTAT\LEGACY\PROJECTS\SUNNICA ENERGY FARMES APPLICATION\CAD\TRD\SUNNICA ENERGY FARMES APPLICATION\TRAFFIC REGULATION MEASURES\_SHEETS\_TRCDWG  
 Project Management Initials: Designer: DC Checked: CEC Approved: CC  
 Latest Revision Initials: Checked: CC  
 Project Reference Number: 60589004

Scale  
 0 12.5 25 50 100m  
 Original Size (A3) 1:1250 @ A1 1:2500 @ A3



**CUT LINE**  
 FOR CONTINUATION SEE SHEET 18



**CONSULTANT**

AECOM House, 63-77 Victoria Street,  
 St. Albans, Hertfordshire, AL1 3ER  
 +44(0)1727 535000 tel  
 +44(0)1727 535099 fax  
 www.aecom.com

**PROJECT**

Sunnica Energy Farm

**CLIENT**



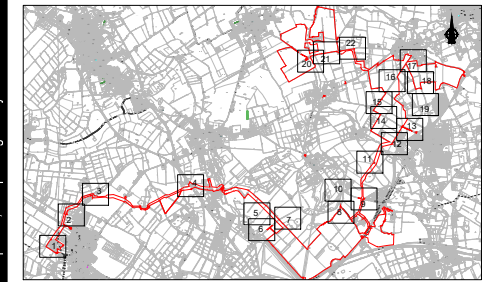
**NOTE**

1. THE TRAFFIC REGULATION MEASURES PLANS SHOULD BE READ IN CONJUNCTION WITH THE DEVELOPMENT CONSENT ORDER AND THE OTHER PLANS AND DOCUMENTS TO BE CERTIFIED BY IT, IN PARTICULAR ARTICLES 11 AND 44 OF, AND SCHEDULES 6 AND 14 TO, THE DEVELOPMENT CONSENT ORDER.
2. FURTHER INFORMATION IN RELATION TO PUBLIC RIGHTS OF WAY AND ACCESSES TO THE AUTHORISED DEVELOPMENT CAN BE FOUND ON THE ACCESS AND RIGHTS OF WAY PLANS.

**KEY**

- ORDER LIMITS
- PROPOSED TEMPORARY ROAD CLOSURE
- PROPOSED TEMPORARY ROAD CLOSURE (PUBLIC RIGHT OF WAY)

**SHEET PLAN**



Document Reference: EN010106/APP/2.4  
**ISSUE/REVISION**

I/R	DATE	DESCRIPTION
3	13/01/2023	CHANGE APPLICATION JANUARY 2023
2	11/11/2022	SUBMITTED AT DEADLINE 2
1	30/08/2022	CHANGE APPLICATION AUGUST 2022
0	18/11/2021	FOR DCO SUBMISSION

**SHEET TITLE**

TRAFFIC REGULATION MEASURES PLANS -  
 TEMPORARY ROAD CLOSURES  
 INFRASTRUCTURE PLANNING  
 (APPLICATIONS: PRESCRIBED FORMS AND  
 PROCEDURE) REGULATIONS 2009 5(2)(O)  
 SHEET 19 OF 22

**SHEET NUMBER**

60589004-TRM-TRC-019

**SCALE**

1:2500 @ A3

This drawing includes Ordnance Survey material with the permission of Ordnance  
 Survey on behalf of The Controller of Her Majesty's Stationery Office  
 © Crown copyright and database rights 2021. Ordnance Survey 0100031673.

This drawing has been prepared for the use of AECOM's client. It may not be used, modified, reproduced or relied upon by third parties, except as agreed by AECOM or as required by law. AECOM accepts no responsibility, and denies any liability whatsoever, to any party that uses or relies on this drawing without AECOM's express written consent. Do not scale this document.

Project Management Initials: Designer: DC  
 Latest Revision Initials: Checked: CC  
 Project Reference Number: 60589004

Checked: CEC  
 Approved: NC

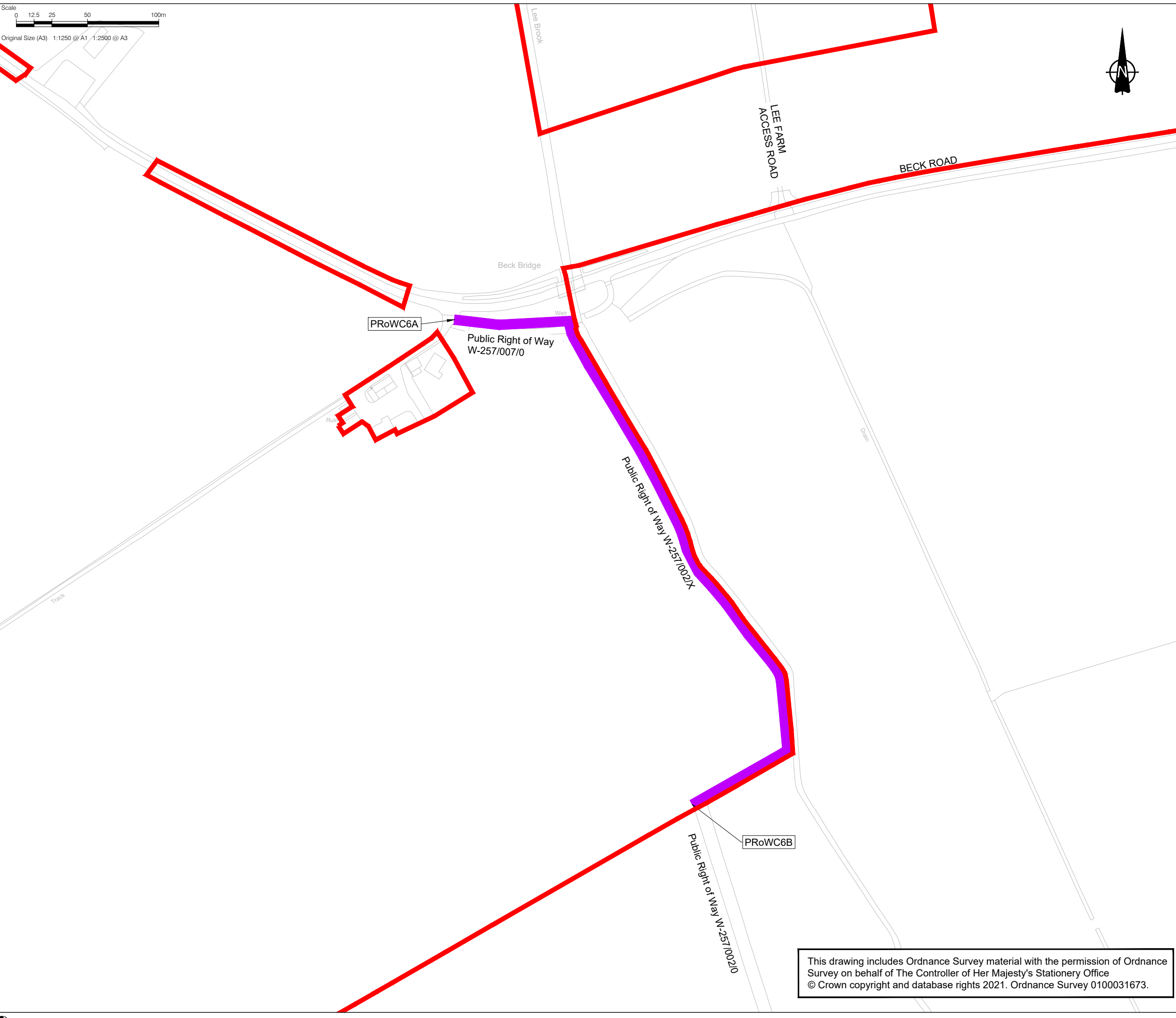
Approved: CC  
 Checked: CC

ISO A3 420mm x 297mm

Scale 0 12.5 25 50 100m

Original Size (A3) 1:1250 @ A1 1:2500 @ A3

Lee Brook



**CONSULTANT**

AECOM House, 63-77 Victoria Street,  
 St. Albans, Hertfordshire, AL1 3ER  
 +44(0)1727 535000 tel  
 +44(0)1727 535099 fax  
 www.aecom.com

**PROJECT**

Sunnica Energy Farm

**CLIENT**



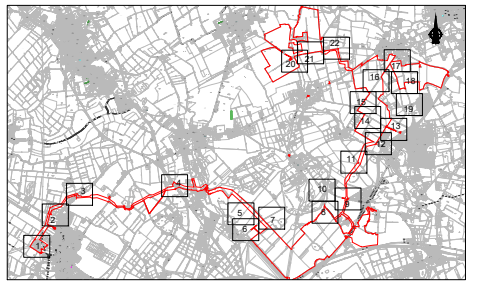
**NOTE**

1. THE TRAFFIC REGULATION MEASURES PLANS SHOULD BE READ IN CONJUNCTION WITH THE DEVELOPMENT CONSENT ORDER AND THE OTHER PLANS AND DOCUMENTS TO BE CERTIFIED BY IT, IN PARTICULAR ARTICLES 11 AND 44 OF, AND SCHEDULES 6 AND 14 TO, THE DEVELOPMENT CONSENT ORDER.
2. FURTHER INFORMATION IN RELATION TO PUBLIC RIGHTS OF WAY AND ACCESSES TO THE AUTHORISED DEVELOPMENT CAN BE FOUND ON THE ACCESS AND RIGHTS OF WAY PLANS.

**KEY**

- ORDER LIMITS
- PROPOSED TEMPORARY ROAD CLOSURE
- PROPOSED TEMPORARY ROAD CLOSURE (PUBLIC RIGHT OF WAY)

**SHEET PLAN**



Document Reference: EN010106/APP/2.4

**ISSUE/REVISION**

I/R	DATE	DESCRIPTION
3	13/01/2023	CHANGE APPLICATION JANUARY 2023
2	11/11/2022	SUBMITTED AT DEADLINE 2
1	30/08/2022	CHANGE APPLICATION AUGUST 2022
0	18/11/2021	FOR DCO SUBMISSION

**SHEET TITLE**

TRAFFIC REGULATION MEASURES PLANS -  
 TEMPORARY ROAD CLOSURES  
 INFRASTRUCTURE PLANNING  
 (APPLICATIONS: PRESCRIBED FORMS AND  
 PROCEDURE) REGULATIONS 2009 5(2)(O)  
 SHEET 20 OF 22

**SHEET NUMBER**

60589004-TRM-TRC-020

**SCALE**

1:2500 @ A3

This drawing includes Ordnance Survey material with the permission of Ordnance Survey on behalf of The Controller of Her Majesty's Stationery Office © Crown copyright and database rights 2021. Ordnance Survey 0100031673.

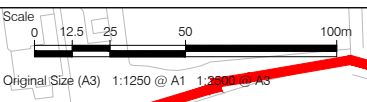
Last saved by: HATTONM(2023-01-06) Last Printed: 2023-01-06  
 Filename: \\NA.AECOM\NET\COM\FSE\ENEA\STALBANS\UNST\1\LEGACY\PROJECTS\SUNNICA ENERGY FARMES APPLICATION\CAD\TROSS\WP\TRAFFIC REGULATION MEASURES\_SHEETS\_TRC.DWG

This drawing has been prepared for the use of AECOM's client. It may not be used, modified, reproduced or relied upon by third parties, except as agreed by AECOM or as required by law. AECOM accepts no responsibility, and denies any liability whatsoever, to any party that uses or relies on this drawing without AECOM's express written consent. Do not scale this document.

Project Management Initials: Designer: DC  
 Latest Revision Initials: Checked: CC  
 Project Reference Number: 60589004

Checked: CEC  
 Approved: NC

ISO A3 420mm x 297mm



**CONSULTANT**

AECOM House, 63-77 Victoria Street,  
 St. Albans, Hertfordshire, AL1 3ER  
 +44(0)1727 535000 tel  
 +44(0)1727 535099 fax  
 www.aecom.com

**PROJECT**

Sunnica Energy Farm

**CLIENT**



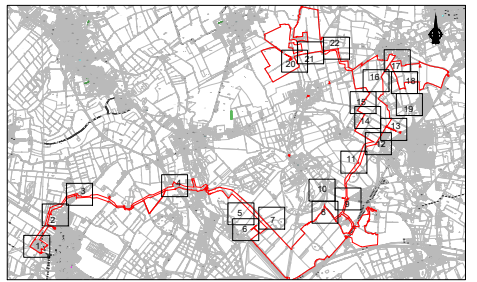
**NOTE**

1. THE TRAFFIC REGULATION MEASURES PLANS SHOULD BE READ IN CONJUNCTION WITH THE DEVELOPMENT CONSENT ORDER AND THE OTHER PLANS AND DOCUMENTS TO BE CERTIFIED BY IT, IN PARTICULAR ARTICLES 11 AND 44 OF, AND SCHEDULES 6 AND 14 TO, THE DEVELOPMENT CONSENT ORDER.
2. FURTHER INFORMATION IN RELATION TO PUBLIC RIGHTS OF WAY AND ACCESSES TO THE AUTHORISED DEVELOPMENT CAN BE FOUND ON THE ACCESS AND RIGHTS OF WAY PLANS.

**KEY**

- ORDER LIMITS
- PROPOSED TEMPORARY ROAD CLOSURE
- PROPOSED TEMPORARY ROAD CLOSURE (PUBLIC RIGHT OF WAY)

**SHEET PLAN**



Document Reference: EN010106/APP/2.4

**ISSUE/REVISION**

I/R	DATE	DESCRIPTION
3	13/01/2023	CHANGE APPLICATION JANUARY 2023
2	11/11/2022	SUBMITTED AT DEADLINE 2
1	30/08/2022	CHANGE APPLICATION AUGUST 2022
0	18/11/2021	FOR DCO SUBMISSION

**SHEET TITLE**

TRAFFIC REGULATION MEASURES PLANS -  
 TEMPORARY ROAD CLOSURES  
 INFRASTRUCTURE PLANNING  
 (APPLICATIONS: PRESCRIBED FORMS AND  
 PROCEDURE) REGULATIONS 2009 5(2)(O)  
 SHEET 21 OF 22

**SHEET NUMBER**

60589004-TRM-TRC-021

**SCALE**

1:2500 @ A3

This drawing includes Ordnance Survey material with the permission of Ordnance Survey on behalf of The Controller of Her Majesty's Stationery Office © Crown copyright and database rights 2021. Ordnance Survey 0100031673.

Last saved by: HATTONCM(2023-01-06) Last Printed: 2023-01-06  
 Filename: \\NA.AECOM\NET\COM\FSE\ENEA\STALBANS\UK\STAT1\LEGACY\PROJECTS\SUNNICA ENERGY FARMES APPLICATION\CAD\TRC\DC\WPT\TRAFFIC REGULATION MEASURES\_SHEETS\_TRC.DWG

This drawing has been prepared for the use of AECOM's client. It may not be used, modified, reproduced or relied upon by third parties, except as agreed by AECOM or as required by law. AECOM accepts no responsibility, and denies any liability whatsoever, to any party that uses or relies on this drawing without AECOM's express written consent. Do not scale this document.

Project Management Initials: Designer: DC  
 Latest Revision Initials: Checked: CC  
 Project Reference Number: 60589004

Checked: CEC  
 Approved: CC

ISO A3 420mm x 297mm

Scale  
 0 12.5 25 50 100m  
 Original Size (A3) 1:1250 @ A1 1:2500 @ A3



**CONSULTANT**

AECOM House, 63-77 Victoria Street,  
 St. Albans, Hertfordshire, AL1 3ER  
 +44(0)1727 535000 tel  
 +44(0)1727 535099 fax  
 www.aecom.com

**PROJECT**

Sunnica Energy Farm

**CLIENT**



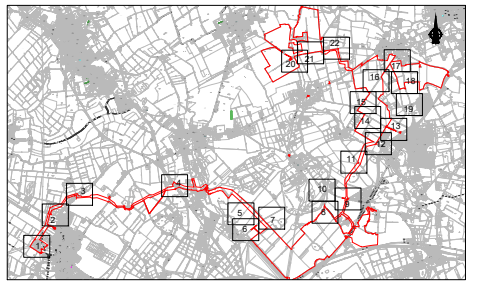
**NOTE**

1. THE TRAFFIC REGULATION MEASURES PLANS SHOULD BE READ IN CONJUNCTION WITH THE DEVELOPMENT CONSENT ORDER AND THE OTHER PLANS AND DOCUMENTS TO BE CERTIFIED BY IT, IN PARTICULAR ARTICLES 11 AND 44 OF, AND SCHEDULES 6 AND 14 TO, THE DEVELOPMENT CONSENT ORDER.
2. FURTHER INFORMATION IN RELATION TO PUBLIC RIGHTS OF WAY AND ACCESSES TO THE AUTHORISED DEVELOPMENT CAN BE FOUND ON THE ACCESS AND RIGHTS OF WAY PLANS.

**KEY**

- ORDER LIMITS
- PROPOSED TEMPORARY ROAD CLOSURE
- PROPOSED TEMPORARY ROAD CLOSURE (PUBLIC RIGHT OF WAY)

**SHEET PLAN**



Document Reference: EN010106/APP/2.4

**ISSUE/REVISION**

I/R	DATE	DESCRIPTION
3	13/01/2023	CHANGE APPLICATION JANUARY 2023
2	11/11/2022	SUBMITTED AT DEADLINE 2
1	30/08/2022	CHANGE APPLICATION AUGUST 2022
0	18/11/2021	FOR DCO SUBMISSION

**SHEET TITLE**

TRAFFIC REGULATION MEASURES PLANS -  
 TEMPORARY ROAD CLOSURES  
 INFRASTRUCTURE PLANNING  
 (APPLICATIONS: PRESCRIBED FORMS AND  
 PROCEDURE) REGULATIONS 2009 5(2)(O)  
 SHEET 22 OF 22

**SHEET NUMBER**

60589004-TRM-TRC-022

**SCALE**

1:2500 @ A3

This drawing includes Ordnance Survey material with the permission of Ordnance Survey on behalf of The Controller of Her Majesty's Stationery Office © Crown copyright and database rights 2021. Ordnance Survey 0100031673.

Last saved by: HATTONCM(2023-01-06) Last Printed: 2023-01-06  
 Filename: \\NA.AECOM\NET\COM\FS\EN\EA\ST\ALBANS\UN\STAT\LEGACY\PROJECTS\SUNNICA ENERGY FARMES APPLICATION\CAD\TROSS\WP\TRAFFIC REGULATION MEASURES\_SHEETS\_TRC.DWG

This drawing has been prepared for the use of AECOM's client. It may not be used, modified, reproduced or relied upon by third parties, except as agreed by AECOM or as required by law. AECOM accepts no responsibility, and denies any liability whatsoever, to any party that uses or relies on this drawing without AECOM's express written consent. Do not scale this document.